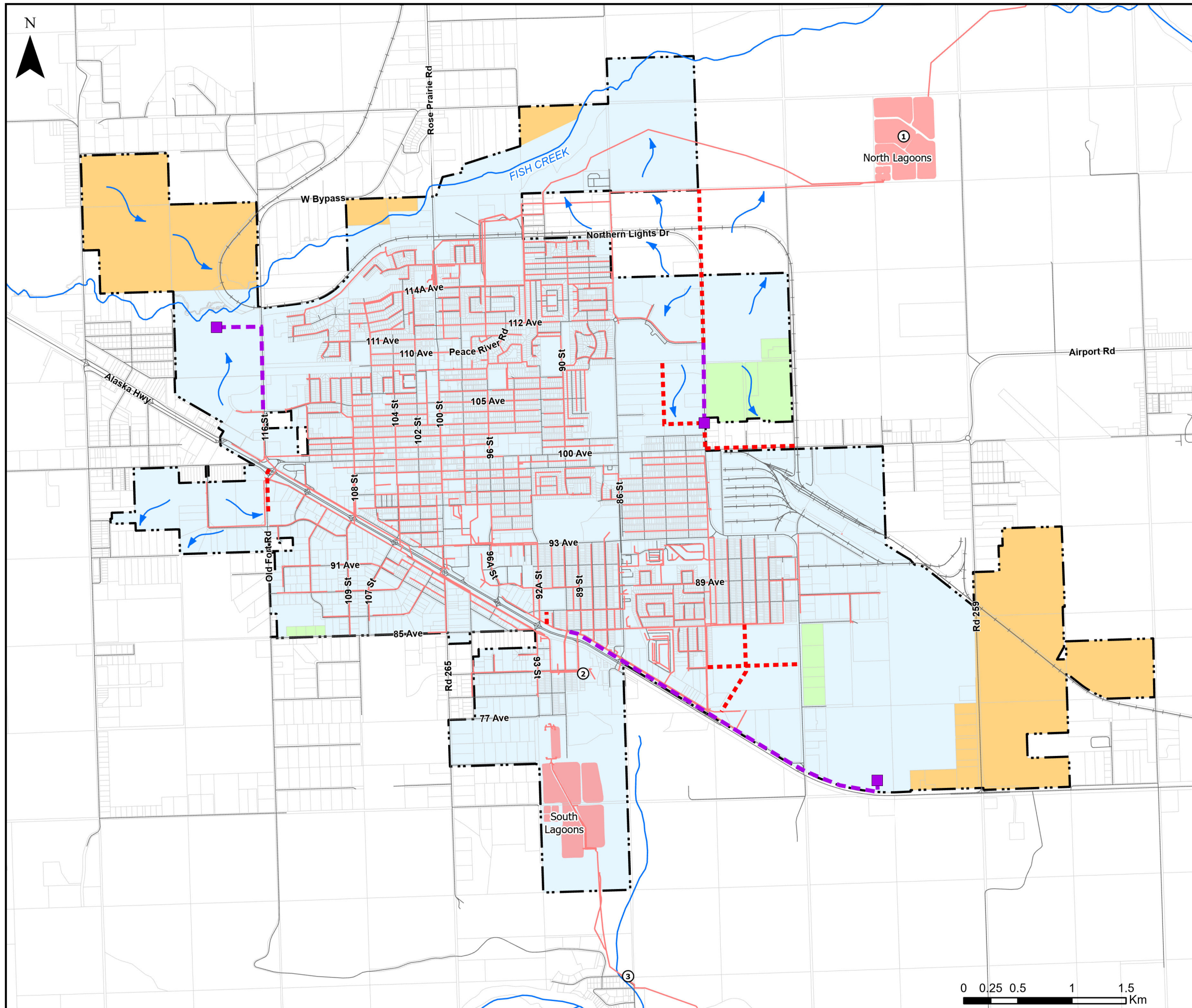
















# City of Fort St. John Official Community Plan Bylaw No. 2616, 2025 Sanitary Sewer Servicing



### Legend

-  Municipal Boundary
-  Parcel Lot
-  Road
-  Watercourse
- Proposed Major Infrastructure Improvement**
  - ① North Lagoons Upgrade
  - ② Resource Recovery Centre Upgrades
  - ③ Sewer Outfall Infrastructure Improvements
- Future Sanitary Sewer System Infrastructure**
  -  Future Gravity Main
  -  Future Pressure Main
  -  Future Lift Station
  -  Gravity Flow Direction (Existing Topography)
  -  Future Gravity Flow Direction (Existing Topography)
- Existing Sanitary Sewer System Infrastructure**
  -  Existing Sanitary Main
  -  Sewer Lagoons
- Servicing Areas**
  -  Servicing Area
  -  Alternative Servicing Area
  -  Alternative Servicing Area for Building Permit Only



## SCHEDULE I