
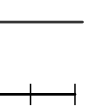








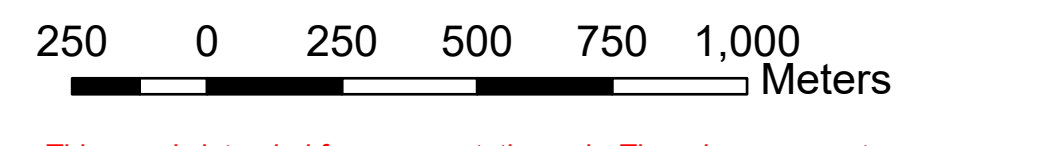


**Fort St. John
Fire Protection Areas**

- | | |
|---|---|
|  Fire Station | Fire Protection Zones |
|  Road |  Fort St John City |
|  Rail Line |  Fort St John Rural |
|  Parcel (City) |  Fort St John Highway Rescue |
|  Parcel (PRRD) |  Charlie Lake |
| |  Taylor Rural |

Drawn Date: 8/19/2025
 File: Fire_Response_Zones_85_541
 Projection: NAD 1983 UTM Zone 18N
 Scale: 1:14,000



This map is intended for representation only. There is no guarantee of currency and accuracy of data shown. Copyright © City of Fort St. John, 2025.

