






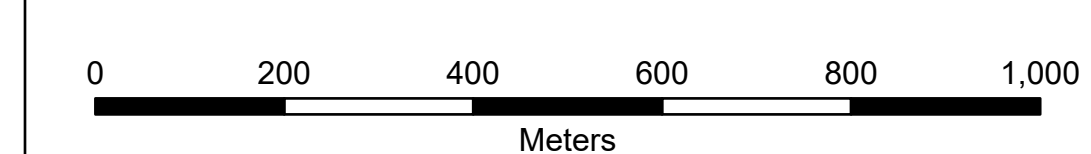


FISH CREEK



Subdivisions & Common Areas

-  City Boundary
-  Road
-  Rail Line
-  Rivers Names
-  School
-  Parks or Recreation Areas
-  Subdivisions & Common Area Names
-  Parcel (PRRD)
-  Rivers



This map is intended for representation only. There is no guarantee of currency and accuracy of data shown. Please refer to legal plans for all measurements. Copyright © City of Fort St. John, 2025.

