



































RECREATION FACILITIES

Legend

-  Archery Club
-  Bulk Water Station
-  Cemetery
-  City Hall
-  Curling Rink
-  Fire Hall
-  Fish Creek Community Forest Trail
-  Hall
-  Hospital
-  Kids Arena
-  Library
-  Links Golf Course
-  Mall
-  Motocross
-  Museum
-  North Peace Arena
-  North Peace Leisure Pool
-  Northern Lights College
-  Pomeroy Sport Centre
-  Post Office
-  Provincial Building
-  RCMP
-  Recycling
-  Rodeo Grounds
-  RV Camping
-  Sani Dump
-  Skateboard Park
-  Spray Park
-  Theatre
-  Visitor Information Centre (inside PSC)
-  Roads
-  Baseball Diamonds
-  Parks or Recreation Areas
-  City Boundary

Drawn By: dchannell
 Drawn Date: Sep 09, 2019
 Title: Facilities_Recreation_11x17.mxd
 Projection: NAD83 UTM Zone 10N
 Scale: 1:25,000

This map is intended for representation only. There is no guarantee of currency and accuracy of data shown. Please refer to legal plans for all measurements. Copyright © City of Fort St. John, Province of BC 2019.

